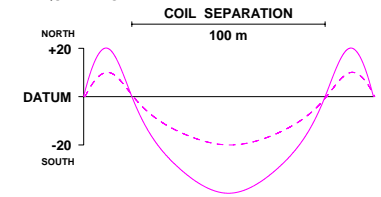


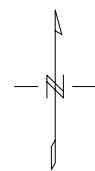
LEGEND

HORIZONTAL LOOP EM

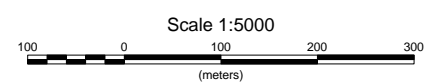
FREQUENCY : 14080 Hz
INSTRUMENT : APEX PARAMETRICS MAX-MIN I-9
PROFILE SCALE : 1 cm = 20%
IN PHASE :
QUADRATURE :



IN-PHASE DATUM : 0%
QUADRATURE DATUM : 0%
DATA FILE : Miller Creek HLEM.gdb
OPERATORS : JW,GC
STATION SEPARATION : 25m
LINE-KM SURVEYED THIS SHEET : 4.85 km



FIELD



NAD83 / UTM zone 7N

RADIUS GOLD CORP.
60 MILE PROJECT Miller Creek HLEM IN-PHASE AND QUADRATURE PROFILES:14080 Hz
DAWSON MINING DISTRICT, YUKON, CANADA NTS : 116C 02 DATE SURVEYED : September, 2011 DRAWN BY: JW / DATE DRAWN: September 14, 2011
AURORA GEOSCIENCES LTD.